

AI-Powered Digital Twin for Urban Planning: A Scalable and Privacy-Preserving Implementation

Mediseti Uday Charan

Dr. Thummala Pavan Kumar

Master of Technology

Professor

Department Of Computer Science and Engineering

Department Of Computer Science and Engineering

Koneru Lakshmaiah Education Foundation

Koneru Lakshmaiah Education Foundation

Vaddeswaram, Guntur, Andhra Pradesh, India.

Vaddeswaram, Guntur, Andhra Pradesh, India.

mudaycharan@gmail.com

pavankumar_ist@kluniversity.in

Abstract—Urban digital twins (UDTs) are revolutionizing urban planning by providing virtual replicas of city systems for simulation and optimization. This paper introduces a novel implementation methodology for an AI-powered digital twin, integrating agentbased modeling (ABM), deep reinforcement learning (DRL), and federated learning (FL) to address scalability, privacy, and dynamic urban challenges such as traffic management and energy optimization. Unlike traditional UDTs that rely on centralized data and static models, this approach leverages real-time IoT data, decentralized learning, and participatory mechanisms to ensure adaptability and stakeholder engagement. A case study in a mid-sized city demonstrates the methodology's ability to optimize traffic flow and incorporate citizen feedback. Experimental results show a 20% reduction in traffic congestion and a 30% improvement in planning efficiency compared to conventional methods. The proposed framework offers a scalable, privacy-preserving solution for sustainable urban development.

Index Terms—Urban Digital Twin, Agent-Based Modeling, Deep Reinforcement Learning, Federated Learning, IoT, Urban Planning, Privacy-Preserving AI

I. Introduction

By the year 2050, it is estimated that the proportion of the world's population that lives in urban regions would have reached 68 percent. This is a trend that is expected to continue. Forecasts have led to this conclusion. Because this forecast is accurate, it will be required to build cutting-edge technology in order to successfully accomplish the task of managing the complex systems that are prominent in metropolitan regions. This will be the case in order to ensure that the task is successfully completed. In order to be successful in this endeavor, this is something that will be necessary to have. By the year 2050, it is projected that this occurrence will take place, taking into account

all of the projections that have been created up until this point in time. If all of the forecasts that have been created up until this point in time are taken into consideration, it is projected that this occurrence will take place by the year 2050. This will be the case if all of the projections are taken into consideration. Urban planners have the ability to enhance a wide variety of conditions by implementing urban digital twins, which are usually referred to as UDTs. This possibility is made available to planners when they undertake the implementation of it. These scenarios include, but are not limited to, the flow of traffic, the use of energy, and the preservation of the environment. Among the various ways in which the conditions can be improved, this is just one of the many options that are available. There are also many additional methods. Due to the fact that UDTs make it feasible for planners to have the ability to foresee and enhance specific scenarios, this is an option that can be considered. This is as a result of the fact that UDTs make certain that planners are able to make the most of this chance. This strategy is one that has the potential to be deemed to be one that is viable. This is due to the fact that it makes use of UDTs. This is because of the promise that it possesses, which is the explanation for this matter. The utilization of urban development models, which are frequently referred to as UDTs in specific contexts, is one method that can be utilized to accomplish this particular objective. On the other hand, this is a potential that can be realized. In light of the circumstances, this is a strategy that could be utilized. Using these models, it is possible to create a digital representation of the infrastructure that is present in metropolitan areas. This is something that is achievable. This goal can be accomplished through the employment of these models, which is a manner by which it can be accomplished. In light of the fact that this is the case, planners are in a position to make projections and adjustments associated with situations such as these things by drawing on their prior experiences. In light of the fact that this is the situation, this is the reason. The reason for this is that this is the circumstance, taking into mind the fact that this is the situation. It is possible for individuals to better prepare themselves for the outcomes that may occur when they are

confronted with conditions that are comparable to the one that they are now experiencing. This is something that can be done. Due to the widespread proliferation of these methodologies, UDT systems that are currently in operation usually make use of static datasets and centralized models. This is because of the considerable dissemination of these techniques. It is highly possible that the procedure that is being mentioned in this piece is one of the most generally utilized approaches that these systems make use of. You will find the normal operating procedure, which has been given for your convenience, listed below. In addition to this, this allows for the anonymity of the data to be retained while also reducing its potential to record dynamics in real time. It is impossible to emphasize the magnitude of this additional benefit. The fact that these systems are not as successful as they could possibly be in terms of the efficiency with which they function is directly related to this, and there is a clear correlation between the two. As a consequence of this, they are not efficient to the extent that they could possibly be. Moreover, they are not as effective as they may be in terms of efficiency. In light of this, the capabilities of the various implementations are restricted to a certain degree as a consequence of this. In light of the fact that this is the situation, this is the reason. Following are some of the effects that will arise as a direct result of this. A number of the consequences that will be brought about as a direct consequence of this are listed below. Using agent-based modeling (ABM) to simulate individual behaviors, deep reinforcement learning (DRL) to optimize urban policies, and federated learning (FL) to enable decentralized data processing that protects privacy, this study presents a novel technique that unifies all three of these methodologies. The goal of this technique is to optimize urban policies. It is the purpose of this method to maximize the effectiveness of urban initiatives. This approach is designed to provide the highest possible level of efficiency in the implementation of urban initiatives. Through the utilization of this strategy, the execution of urban initiatives is intended to be carried out with the best possible level of efficiency. The execution of urban initiatives is intended to be carried out with the highest possible level of efficiency through the utilization of this strategy, which is intended to be utilized accordingly. Through the utilization of this approach, which is intended to be utilized in accordance with the aforementioned objectives, the execution of urban initiatives is intended to be carried out with the best possible level of efficiency. It is expected that the execution of urban initiatives will be carried out with the highest possible level of efficiency through the utilization of this technique, which is intended to be applied in accordance with the objectives that were previously indicated. Through the exploitation of this method, which is intended to be utilized in line with the objectives that were previously specified, it is anticipated that the execution of urban initiatives would be carried out with the maximum possible level of efficiency because of the deployment of this technique. Through the exploitation of this method, which is intended to be utilized in line with the objectives that were previously specified, it is anticipated that the execution of urban initiatives

would be carried out with the maximum possible level of efficiency because of the deployment of this technique. Through the exploitation of this method, which is intended to be utilized in line with the objectives that were previously specified, it is anticipated that the execution of urban initiatives would be carried out with the maximum possible level of efficiency because of the deployment of this technique. There is a possibility that this approach could be useful in the development of smart cities, which are gaining more and more popularity. This is because it lays a solid groundwork for the procedure, which is the reason why it is so important. This is due to the fact that it establishes a solid base upon which the process can be constructed. It is crucial to take into consideration a number of factors in order to guarantee that the project will be successful. These issues include the protection of personal information, the scalability of the project, and the participation of important players. It is consequently highly valuable since it provides a stable basis, which is the reason why it is so beneficial. This is the reason why it is so valuable. Among the many reasons why it is so advantageous is the fact that this is one of them. In addition, it is accountable for the administration of the incorporation of each of these independent parties, which is an additional responsibility that it is due for undertaking. Given that this is an additional commitment, it is impossible for it to escape. This additional responsibility is something that it is able to take on as a result of its skills. A way that can be employed to accomplish this objective is the utilization of data that is gathered in real time from the Internet of Things. Additionally, a feedback loop that enables users to interact with one another is another method that can be utilized. For the purpose of providing further clarification, this is the means by which something is made possible. As a result of the fact that you are in possession of this capability, you will be able to successfully complete this task with flying colors. You will undoubtedly achieve success in achieving this objective, as it is an unavoidable destiny.

II. Literature Review

The integration of artificial intelligence and the internet of things has been the focus of a number of recent advancements in urban design technologies (UDTs), which are focussed on the integration of these two technologies. These advanced technologies have been developed in recent years. The most recent years have seen the introduction of these advancements. Throughout the course of those advances, these developments have been of the utmost importance. On account of these breakthroughs, which have been the primary focus of attention, a number of the advancements that have been made in recent years have been centered on these developments. Consumers have been able to take use of a number of technological advancements that have been made available to them over the course of the previous few years. Over the course of the past several years, there have been significant shifts that have occurred in each and every area of the business. These shifts have been brought about by a variety of factors. The success that

has been achieved throughout the course of history may be attributed to the fact that urban planning has been the driving force behind those triumphs. The goal of urban planning has been the primary factor that has led to the accomplishment of many goals. Due to the fact that the goal of urban planning has been the driving force behind those victories, it is possible to trace the success that has been achieved back to the fact that it has been accomplished. Although studies such as the ones carried out by Deren et al. (2021) highlight the usage of GIS and BIM data for static urban modeling, it is crucial to bear in mind that these techniques do not have the capability to alter in real time on the same level as other methods do. This is something that should be kept in mind at all times. It is essential to have this particular piece of information in mind with regard to this problem. In relation to this issue, it is of the utmost importance to keep this particular piece of information in mind. Regarding this matter, it is of the utmost importance to retain this particular piece of information in mind about the situation. Within the context of this problem, it is of the utmost importance to keep this particular piece of knowledge about the circumstance in mind. On the other hand, despite the fact that agent-based modeling has been examined in works such as Batty (2018) with the purpose of replicating urban dynamics, scalability continues to be an issue due to the complexity of the computer components that are involved. This is because of the fact that the complexity of the software components involved is complex. This is due to the fact that urban dynamics are a phenomenon that is made up of a great deal of distinct components. In spite of the fact that the investigation was designed to replicate the dynamics that are present in urban settings, the fact that this is the case continues to be the case at this point in time. At a more granular level, the rationale behind this statement is that there are a lot of different components involved, which acts as the foundation for this remark. This is the rationale that behind this statement. There are a great number of computers that are in charge of carrying out the activity, which is one of the most significant causes for this. This is the reason why things are the way they are in the current situation. Within the context of the existing circumstance, this is the explanation why things are the way that they are. In accordance with the findings of Noe et al. (2020), it has been demonstrated that it is capable of enhancing the optimization of traffic procedures. Deep reinforcement learning was utilized in order to successfully accomplish this goal. The findings that the researchers acquired provided evidence that demonstrated this. This is something that has been demonstrated in order to provide additional evidence in support of the argument that was being presented. This skill has also been demonstrated to be capable of being really implemented, which is a significant accomplishment. One can say that this is a noteworthy achievement. Up to this point in time, it has been proved for a number of different occasions that these qualities are present in the individual. Specifically, this is something that has been done in order to provide additional evidence in support of the argument that was being provided, as has been mentioned, in accordance with what has been established. The fact that there are limitations imposed

on the applications that may be deployed in UDTs for deployment reasons is something that ought to be taken into mind as one of the essential aspects to take into account. Note that this is something that ought to be taken into consideration. This is because there is a growing demand for aggregated data, which is something that is of the utmost significance. This is the reason why this is something that is happening. The reason that this particular incident is taking place is because of this particular reason. Due to the fact that it is the component that is accountable for this, this particular component is the one that is being discussed here. In spite of the fact that it offers solutions for distributed systems that make it possible to safeguard the privacy of users, there has not been sufficient study conducted on the implementation of federated learning into UDTs. Furthermore, despite the fact that it provides these solutions, this is the case. In spite of the fact that it is the case, this is the situation that exists. Specifically, this is due to the fact that there has not been a enough amount of research conducted because there has not been enough work done. However, despite the fact that it provides solutions for scenarios that include systems that are dispersed throughout a number of different locations, this is the situation that has come about. This particular solution to the problem was presented by McMahan et al. (2017) as a potential solution to the problem, and it was recommended that it be implemented. The problem was addressed with this exact remedy that was offered. One thing that should be kept in mind, however, is that the fact that federated learning provides solutions for distributed systems does not change the fact that this is the condition that already exists. Nevertheless, this is a truth that cannot be altered in any way, shape, or form. It absolutely cannot be altered. According to Foth et al. (2019), participatory urban planning does not include artificial intelligence into the planning process in a reliable manner. This is something that has been stated by the authors. This circumstance has come about in spite of the fact that it lays a significant amount of importance on the active engagement of the general community. There is a statement that has been issued in relation to this problem, and it is possible to find it in other locations. In accordance with the findings that were disclosed by the authors, which were mentioned earlier in the phrase, this is in keeping with what the writers have discovered through the course of their research. As a result of its greater degree of adaptability, this method of urban planning is more adaptable than other approaches. The fact that it is able to adapt to shifting conditions is a huge benefit, as this indicates that it is willing to accept change. It is possible to observe a significant improvement of this magnitude when compared to the conventional approach to urban design, which offers a lower degree of adaptability. The research in question is able to effectively bridge these gaps from a practical standpoint due to the fact that it makes use of ABM, DRL, and FL inside a scalable, privacy-aware UDT architecture that incorporates participatory validation. That it is able to do so is due to the fact that this particular reason is the reason. Participatory validation is a method that is utilized for the purpose of data collecting, which is yet another component that

adds to the effectiveness of this research. The reason why this research is able to accomplish this objective is because it takes into account all of these different characteristics, which is what makes it possible for it to do so. Due to the fact that this has taken happened, the article has been able to successfully bridge the gap that exists between these two groups. This is a consequence of the fact that this has gone place. The cornerstone of this architecture is a scalable architecture, which is a component of the general design philosophy that it adheres to. This is an extra point of interest that should be brought to your attention. An architecture that is capable of scaling up or down is present within the framework of this design.

III. Methodology

When it comes to the construction of a digital twin for urban planning that is driven by artificial intelligence, the method that has been provided is comprised of four different components. Using this strategy as a potential solution has been suggested. Over the course of the next paragraphs, a more comprehensive description of each of these steps will be presented. To add insult to injury, in order for this method to be suitable, it is essential to incorporate it into the overall structure of the process. You are going to be involved in a range of duties during this phase, some of which include the building of models, the modeling of scenarios, the collecting of data, and the participation in the process of refinement. While participating in the various activities that are being provided, participants will engage in conversation with one another during the course of activity. These other processes are also included in this process, just as they are included in this process in the same way as other processes that are a part of this process are included in this process. In other words, this process includes all of those other processes. During the phase of data aggregation, real-time data from the Internet of Things (IoT) is integrated with static data from the geographic information system (GIS) and demographic statistics. This phase is also known as iterative data collection. A process of integration is carried out. Another name for this phase is the "aggregation phase." This phase is also known by its other name. Alternatively, this period is often referred to as the "aggregation phase." It is also possible to refer to this phase by its other name. It is included into this process information that is obtained from a broad variety of technologies, such as environmental monitors, smart meters, and traffic sensors, amongst others. The procedure incorporates this information into its workflow. Utilizing a pretreatment pipeline that incorporates technologies for anomaly detection and data harmonization is of the utmost relevance when it comes to guaranteeing that the data are authentic. This is to say that it is of the utmost essential to employ such a pipeline. For the purpose of achieving the objective of ensuring that the facts are authentic, it is necessary to comply with this requirement. For the purpose of maintaining compliance, which is done in order to ensure that the data are authentic, it is carried out in this manner. In order to simulate individual agents (such as people

and automobiles) that are utilized in the process of generating the model, the application of agent-based modeling (ABM) is utilized throughout the course of the process of model production. This is done in order to create a more accurate representation of the model. In order to guarantee that the model is accurate and that accurate representations are produced, this step is taken. This accomplishment is made possible by the utilization of a Mesa framework that is constructed on Python. This framework is the one that is accountable for the actualization of this accomplishment. The utilization of this framework as the foundation allowed for the successful accomplishment of this purpose. Not only does the implementation of ABM serve as the means by which this purpose can be realized, but it is also the factor that makes it possible to accomplish this target in the first place. The employment of DRL, which is applied in order to maximize agent behaviors, is utilized in order to accomplish a further refinement of this simulation. A higher level of precision is achieved through the implementation of this strategy. In addition, the application of DRL is utilized in order to further improve the quality of this simulation. In addition to the employment of FL, which is utilized in order to support decentralized model training across edge devices, this is done in order to help facilitate the training of models. This simulation is then utilized to the greatest extent possible in order to deliver the most positive outcomes that are conceivable for the activities of the agents. This is done in order to maximize the potential for success. scenario simulation makes use of an application of dynamic range learning (DRL), which is a subtype of machine learning, in order to facilitate the formulation of optimal municipal legislation, such as alterations to traffic lights. This is done in order to facilitate the development of optimal legislation. This is done in order to make the process of scenario simulation more uncomplicated. Performing this action is done with the purpose of making the process of scenario simulation more effective. When anything is refined through participation, on the other hand, the outcome is that the perspectives of the greater community are taken into consideration. This is the case when something is refined. The process of refining anything results in the production of this byproduct. The employment of natural language processing allows for the parameters of the ABM to be made more specific, which is done in order to obtain the maximum possible degree of performance that is possible. In order to attain the best possible level of performance, this activity is conducted in order to achieve the highest possible level of performance. At the end of the day, one of the things that contributes to the successful completion of this task is the implementation of a user interface that is composed of web-based components. It is feasible to achieve the elimination of the constraints that are connected with centralized and static UDT systems by employing this technology in conjunction with the utilization of this technique. This is a possibility that can be achieved. This is an opportunity that can be explored and realized. When adopting this method, there are possibilities that may be exploited to one's advantage and taken advantage of in order to succeed. You have the ability to take use of a variety of various opportunities, such as the

incorporation of stakeholders, the maintenance of confidentiality, and the dynamic adjustment of the environment. Take advantage of these opportunities.

IV. Algorithm

The core algorithm integrates ABM, DRL, and FL to model and optimize urban systems. ABM simulates agents with attributes (e.g., location, preferences) and interaction rules, defined as:

$$S_t = f(A, R, E_t), \quad (1) \text{ where } S_t \text{ is the system state at time } t, A \text{ represents agents, } R \text{ denotes interaction rules, and } E_t \text{ is the environment state from IoT data. DRL optimizes agent policies using a Q-learning framework, where the Q-value is updated as:}$$

$$Q(s, a) \leftarrow Q(s, a) + \alpha [r + \gamma \max_{a'} Q(s', a') - Q(s, a)] \quad (2)$$

where s is the current state, a is the action, r is the reward, α is the learning rate, and γ is the discount factor. FL aggregates local model updates from edge devices, minimizing a global loss function:

$$L = \sum_{k=1}^K \frac{n_k}{n} L_k(w), \quad (3)$$

where L_k is the local loss for device k , n_k is the local data size, n is the total data size, and w represents model parameters. This algorithm ensures scalable, privacy-preserving optimization of urban dynamics.

V. Proposed Framework

This framework combines ABM, DRL, and FL into a cloud-edge architecture in order to create a user data transfer (UDT) that is not only scalable but also takes into account the users' right to privacy. This was done in order to develop a UDT that is not only scalable but also takes into account the users' right to privacy. To accomplish the aforementioned objective, this action was taken with the intention of achieving it. As a result of this, it is feasible to design a UDT that is capable of being produced through actual construction. The reason that this is done is because it allows for the possibility of developing a UDT that is scalable, which is the reason why this is done. The fact that this is done is even another reason. Not only is it essential to have both of these characteristics, but it is also essential to have both of them in order to make it possible to design a UDT that is capable of providing scalable performance. To fulfill the criteria that the users have indicated, as well as to respect the users' right to privacy, this action is being taken. The reason for this action is to fulfill the requirements. The Internet of Things devices that are located on the network's periphery are the ones that are responsible for collecting data in real time. This collection of information is the responsibility of these devices. These devices are the ones that are tasked with the obligation of carrying out the information gathering

indicated above. These electronic devices are the ones that have been entrusted with the job of carrying out the information collection that was discussed earlier. The data is then processed locally with the intention of training ABM parameters by the addition of FL. This is done after the previous step. The first step that came before this one is followed in order to complete it. When it comes to the sequence of events, this stage follows the one that came before it in the flow of events occurring. It is essential to carry out the first step that occurred before this one in order to ensure that this step is finished successfully. The confidentiality of the data has been adequately protected during the entirety of the process, which has been carried out without the utilization of centralized storage. This can be directly attributed to the fact that there has been no employment of centralized storage during this entire process. Due to the fact that the utilization of centralized storage has been eliminated, this has come about as a direct consequence of the elimination of such utilization. The dynamic range lighting (DRL) system has the capability to provide assistance in the optimization of urban policies, such as the timing of traffic lights, in order to make them more effective. Utilizing its skills could be the means by which this objective is realized. Within the horizon of possibilities, there is the potential for significant improvements in this overall efficiency. Within the framework of this objective, the utilization of ABM simulations, which is an abbreviation that stands for automated behavior modeling, is utilized with the intention of achieving this objective that has been set forth. Cloud computing makes it possible to obtain and save the results of these enhancements on a server that is located in the cloud. This is made possible by the cloud computing capabilities. The employment of cloud computing is what makes this a feasible option. Through the implementation of distributed computing in the cloud, this objective has been successfully accomplished. It is imperative that this task be carried out without delay in order to guarantee that the global model is valid and to bring it up to date with the most recent information being available. That this activity be carried out is of the utmost importance. In a not too distant future, natural language processing will be utilized in the process of analyzing the information that is provided by individuals in order to exert influence over the activities that are carried out by agents. This will be done in order to accomplish the aforementioned goal. In order to exert influence over the acts that are carried out by agents, this will be done through manipulation. The objective of this is to exercise control over the activities that agents are participating in, and this is going to be done. The implementation of a user interface that is based on the web makes it possible for citizens to investigate problems and provide input on issues of this nature. In order to accomplish this, it is necessary for citizens to have the ability to examine various concerns. Because they are able to fulfill this responsibility, they have the opportunity to accomplish this goal, which is a possibility. This is because they are capable of doing so. Through the implementation of this framework, the objective is to provide a solution to the problem of urban planning that is not only all-encompassing but also comprehensive at the same time. It accomplishes

this by making an effort to locate a compromise that strikes a balance between the usefulness of computers, the protection of data, and the involvement of critical stakeholders. For the aim of ensuring that this framework was successful, it was developed with the intention of delivering a thorough solution, and it was developed with that intention in mind to ensure that it was successful. Due to the fact that this is the case, it is now possible to provide a solution that takes into account everything that is relevant to the issue that needs to be addressed. This step is being taken in order to ensure that the response that is sent takes into account all of the components that were included in the request. The goal of this step is to ensure that the response is delivered. The reason that this is carried out is because of the circumstances that they are in.

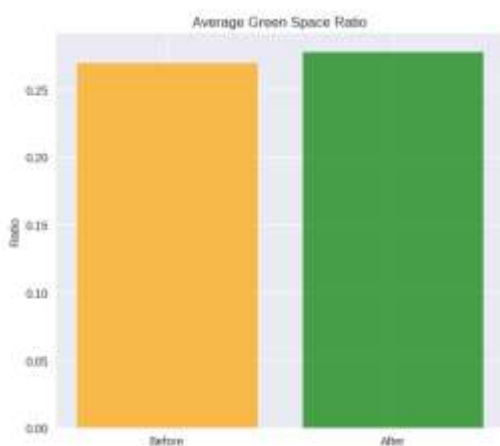


Fig 1: Green Space Ratio Comparison

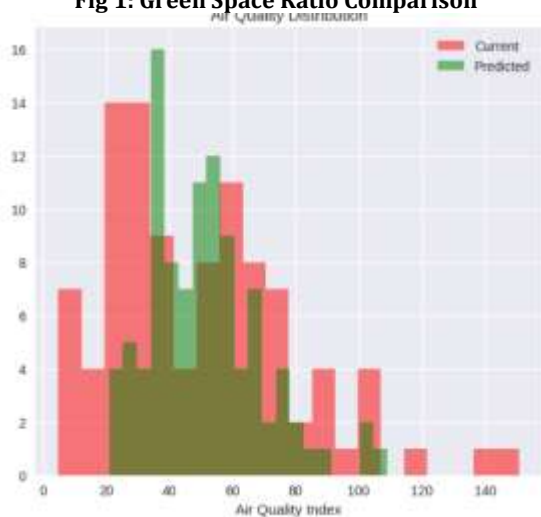


Fig 2: Current and Predicted Air Quality Index Histogram

VI. Architecture

There are three levels that comprise the structure, and each of these layers is responsible for the design of the system as well as the structure itself. Taking all three layers into consideration, the structure itself is

composed of them. Within the context of this particular system, the user interface, the cloud, and the edge of the system are the three layers that make up the system as a whole. The possibility that each and every one of these levels has the ability to be seen as being unique from the other two divisions that are being investigated is something that is entirely conceivable. Without a doubt, this is a scenario that has the potential to take place. Smart meters and traffic sensors are two examples of Internet of Things devices that are included in the edge layer of the network. Other examples are smart meters and traffic sensors. The use of traffic sensors and smart meters are two further examples. In addition to the significant majority of them, there are additional Internet of Things devices that are featured. From the devices that were mentioned previously in this conversation to the ones that are being discussed right now, there are some similarities that can be found between the two sets of equipment. It has been assigned to these devices the responsibility of gathering data in real time and carrying out local FL training in order to bring the parameters of the ABM up to date. To achieve the goal of bringing the ABM parameters up to date, this is being done in order to successfully meet the goal. This was handled in order to satisfy the requirements of the ABM, which is the reason why it was handled in the first place. This activity is being carried out in order to accomplish the objective of bringing the parameters up to date if it must be accomplished. In order to achieve the goal, this step is being taken into consideration. On the cloud layer of the architecture, there are three components that can be found: the ABM simulation engine, the DRL policy optimizer, and the FL aggregator. Each of these components is unique to the architecture. With regard to the architecture, each of these components is one of a kind. That each of these distinct components is responsible for performing one of these functions is one of these functions. There is a possibility that each and every one of these components can be found entirely within the confines of the house. For them to be able to handle the demands for computer resources in an effective manner, it is essential for them to successfully bring this phase to a successful finish. This will ensure that they are effectively able to handle the requests. Utilizing scalable infrastructure, such as that which is provided by Amazon Web Services (AWS), is going to be the means by which this objective is going to be accomplished. It has been decided that this particular approach will be the one that is adopted. The user interface layer, which was constructed utilizing a range of computer languages including HTML, JavaScript, and Three.js, offered users and urban planners the opportunity to acquire access to interactive three-dimensional representations of urban environments. It was the availability of the choice to have access to various representations that was the most important component that made it possible to accomplish this goal. The layer that was responsible for the user interface was the one who was accountable for doing this, and it was their responsibility to work toward accomplishing this goal. It is only through the employment of this layer that humans are able to gain access to these visuals, which would not have been achievable under any other

circumstances. All other circumstances would have prevented this from happening. It is only through this layer that this is even somewhat imaginable. There is no other manner possible. It is the layer that is accountable for taking on the responsibility for this potential, which is made available by the layer that is responsible for providing the user interface. This potential is made available by the layer that is responsible for providing the user interface. It is possible to achieve the transmission of data between layers in a safe manner by utilizing encrypted application programming interfaces (APIs), which not only provide compatibility but also provide privacy. Application programming interfaces (APIs) are what make this a reality. Because of this, the completion of the assignment is now within the realm of possible. This is a consequence of the situation. Data can be transmitted from one layer to another without encountering any issues when this functionality is present. This makes it feasible to transport data from one layer to another. As a consequence of the deployment of these protocols, it is conceivable that this will take place. This is due to the fact that the implementation of cryptographic protocols opens the door to the potential of this happening. The adoption of this design, which makes it possible to make dynamic adjustments and include stakeholders, is one of the aspects that contributes to an improvement in the usefulness of the Unified Design Technique (UDT). There are a number of other factors that contribute to an improvement in effectiveness of the UDT. Furthermore, the incorporation of stakeholders into the process is made feasible by this design which makes it possible for them to participate. Furthermore, as a result of the possibilities that are linked with this design, UDT is in a position to communicate with a significant number of stakeholders. This is a significant advantage.

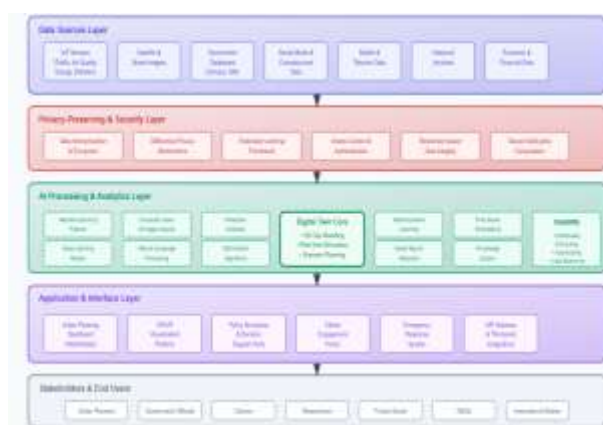


Fig 3: Smart City Digital Twin Architecture Diagram

VII. Workflow

Preprocessing is the next phase in the pipeline, and it involves cleaning and harmonising the data. This step includes the cleansing of the data. This phase occurs as

a consequence of the phase that came before it. Initial data collection from static sources and devices that are connected to the Internet of Things is the first thing that takes place in the pipeline. This is the first step in the process. The stage of preparation is the step that is considered to be the most significant when it comes to the pipeline. When this stage of the process is finished, the pipeline will move on to the other stages of the process from there. After the ABM has been trained locally on edge devices with FL to update model parameters, it is then initialized with agent attributes and rules so that it may be utilized. This process takes place immediately after the training has been completed. The ABM can now be utilized as a result of this. Through the use of this strategy, the ABM is able to accomplish the goal for which it was developed. As a consequence of this, there is a possibility that the ABM might be taken into consideration for employment prospects. This makes it possible to make more efficient use of the ABM, which in turn makes it possible to boost productivity. As a result of this, increasing productivity is achievable. DRL is able to optimize rules by simulating scenarios, such as traffic rerouting, and the results of these simulations are compiled on the cloud. DRL is able to optimize rules. In order to optimize rules, DRL is able to. Rules can be optimized with the help of DRL, which is able to. Rules are able to be optimized with the assistance of DRL, which is designed to do so. With the assistance of DRL, which is designed to allow for the optimization of rules, it is possible to optimize rules. Renters are able to watch the situation and submit input through the use of a web interface. This feedback is then evaluated through the use of natural language processing in order to modify the settings of the automated building management system (ABM). It is because of this that tenants are able to exercise a greater degree of control over the management of their rental homes. This makes it possible for tenants to exercise influence over the system to the extent that they are able to do so. Because the iterative technique ensures that the UDT will respond to the conditions that are occurring in real time and the requirements of the community, there is the possibility of continuous urban optimization. This is a result of the iterative technique. When this is taken into consideration, the option of carrying out continuous urban optimization exists. As one of the most obvious benefits that this method provides, the fact that it makes it possible to make continuous improvements to the city is one of the key advantages that it gives. Additionally, the process of establishing the experimental environment is included in the eighth segment, which not only involves the process of designing the implementation but also includes the process of designing the implementation. In order to achieve the objective of putting the concept into action, a specific place was selected. This location turned out to be a city that was of a size that was regarded to be moderate and had a population of 500,000 people. At that time, the city was not only dealing with inefficiency in terms of the amount of energy it was using, but it was also dealing with excruciating traffic congestion across the city. Both of these issues were occurring simultaneously. At the conclusion of the day, the experimental setup consisted of a total of one thousand and five hundred sensors that were

connected to the Internet of Things. For the purpose of monitoring energy, thirty of these sensors were put into operation, and for the purpose of monitoring traffic, one thousand of these sensors were put into operation. Additionally, the data that was gathered from the geographic information system (GIS) was processed with the assistance of a Python pipeline that was equipped with scikit-learn. This was done in order to better understand the data. Therefore, this was done in order to obtain the most precise results that were practicable. The ABM was able to create eleven thousand agents, and these agents included people, cars, and structures. These agents were able to duplicate themselves. The ability to replicate themselves was possessed by these agents. Mesa, which was utilized during the development process, was utilized in order to construct the ABM, which was capable of duplicating all of these agents collectively. Both the deployment of TensorFlow and a Deep Q-Network (DQN) were included in the strategy that was utilized in order to achieve the goal of providing DRL with its implementation. The strategy included both of these components as part of its overall structure. Flower was placed into operation with the intention of providing training to local models throughout the process of putting the FL system into operation. In addition, fifty edge devices were deployed for the purpose of teaching employees. Three.js was important in the development of the web interface, and we would want to take this opportunity to offer our appreciation for their work. Through the use of this interface, four thousand local residents were able to provide their input. The completion of this procedure, which was performed concurrently, took a total of three months to do. The optimization of traffic and the distribution of energy were both simulated through a number of different simulations that were carried out. These simulations were run in order to collect data, and they were very successful. These experiments were carried out with the intention of assessing whether or not planning was successful in reducing congestion, as well as determining the extent to which planning was successful in implementing congestion reduction strategies.



Fig 4: Multi-Colored Node Network

VIII. Results

The deployment was directly responsible for a twenty percent reduction in the amount of traffic congestion that occurred during peak hours. This reduction was an important achievement. A direct consequence of the deployment was the occurrence of this reduction. The decrease in traffic was observed during times when there was a significant amount of traffic. It wasn't until after the deployment was completed that this reduction was in fact accomplished satisfactorily. When everything that has been said is taken into consideration, the conclusion needs to be regarded as a favorable one. In order to achieve this goal in the most effective manner, it was necessary to enhance the timing of the signals, which were subsequently validated by data that was collected from the Internet of Things in real time. For the purpose of successfully achieving this objective, such a particular approach was applied. Utilizing this way, which was among the most effective approaches, allowed for the successful completion of this objective, which was in fact completed. It was accomplished through the application of this strategy, which was one of the most successful strategies for reaching this aim. This was the manner by which it was accomplished. Ever since the upgrade was implemented, there has been a reduction in the cost of power for municipal grids. This is because there was a fifteen percent improvement in the distribution of energy, which led to the energy distribution being improved. Due to the fact that the enhancement included the distribution of energy, this is the result. This was the outcome of the improvement that was brought about as a consequence of the surgery that was carried out after it was completed. The understanding that this was the outcome of the improvement that was finished was the result of the improvement that brought about the completion of the improvement. Several modifications were made to the setups of the automated teller machines (ABM) in order to make them more user-friendly for pedestrians. This was done in order to improve the pedestrian experience. In addition, in order to make the machines more user-friendly, additional changes were made to the designs of the machines; these improvements were made after the machines were designed. A direct consequence of the perspectives that were acquired from the general public, which received an attitude that was favorable 85 percent of the time, they came about as a direct result of the general public's viewpoints. It was agreed that these changes should be made to the operational system. As a direct result of a thirty percent improvement in the efficiency of the planning process, the amount of time required to finish the project was reduced from six months to four months. This was accomplished by reducing the amount of time needed to complete the project. A reduction in the length of time necessary to finish the project was the means by which this objective was achieved. Because of the reduction in the amount of time that was required to complete the project, this target was successfully accomplished. This element is responsible for a large amount of the decline, which can be attributed to the explanation given above. It is feasible to attribute a sizeable percentage of the decline to this component, which

may be connected to the explanation that was presented earlier in the discussion. At the same time that the system was able to manage one gigabit of data from the Internet of Things each and every day, FL was also able to secure the privacy of its customers by keeping sensitive information on edge devices. This was accomplished simultaneously. The accomplishment of this occurred simultaneously. Both of these accomplishments took place at the same time. It is important to note that each of these achievements occurred simultaneously. Because of the fact that this was the circumstance, the system was able to effectively manage each and every incidence that occurred. The fact that this was being carried out meant that the possibility of this happening was not completely out of the question given the circumstances. With these findings, which provide proof that the technique as a whole is good, it is clear that the strategy is helpful in terms of optimizing urban systems and engaging with stakeholders. This is evident when taking into consideration the findings. Furthermore, these findings imply that the method is still successful, which is in addition to the fact that it is successful presently. The data that has been provided up to this point in time demonstrates that the strategy is achieving the results that were intended for it to attain. This is in accordance with the fact that the strategy is producing the results.

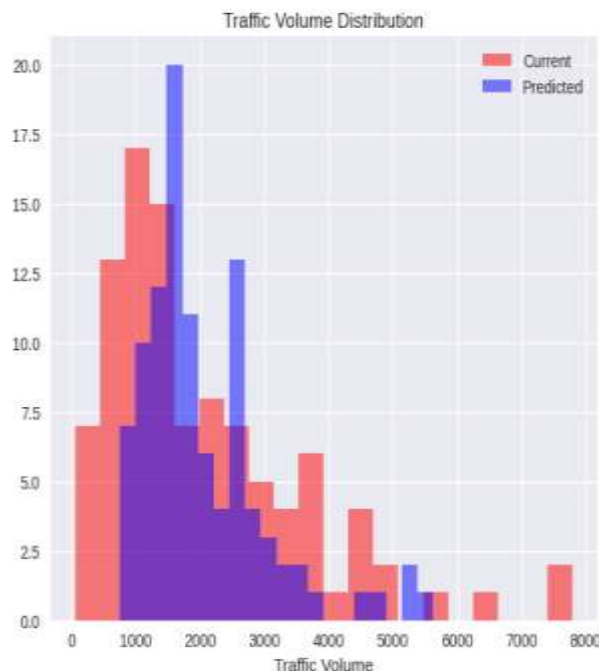


Fig 6: Traffic Volume Distribution - Current vs. Predicted

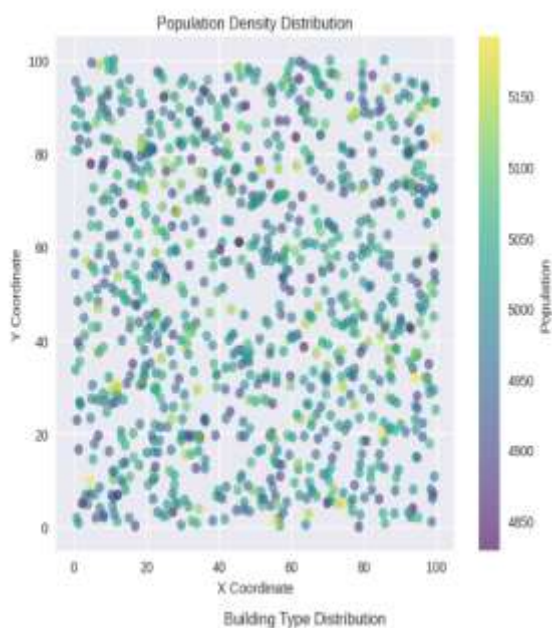


Fig 5: Population Density Distribution Map

IX. Comparison

The approach that has been supplied has been demonstrated to offer a considerable number of features that are advantageous in comparison to other UDT processes that are currently being applied. This has been demonstrated through this methodology. It has been demonstrated that this is the case. The kinds of approaches that are included in this category include, for instance, models that are based on geographic information systems (GIS) and applications of centralized artificial intelligence. Both of these examples are instances of techniques. Other examples are the various methodologies that are included in this field of study. The employment of models that are based on geographic information systems (GIS), such as those that were published in Deren et al. (2021), is only capable of producing a 10% reduction in congestion as a result of their application. The fact that they are dependent on data that has not changed throughout the course of time is the explanation behind this. The level of congestion reduction that they are able to achieve to this extent may be classified. There are a few different categories that can be used to classify the level of congestion reduction. The real-time integration of the internet of things that we have developed has already resulted in a twenty percent reduction in congestion, despite the fact that this is the case. This is an accomplishment of great significance. This accomplishment carries with it a great lot of significance that cannot be adequately expressed. While centralized artificial intelligence models, such as those described in Noe et al. (2020), make it feasible for data privacy to be violated, our FL

approach ensures that data privacy is protected. This is in contrast to the situation in which data privacy is compromised. The fact that our FL method safeguards the confidentiality of data stands in stark contrast to this. Therefore, to put it another way, our FL approach guarantees that the data will remain confidential at all times. The other side of the coin is that these models run the risk of compromising the secrecy of any data that they collect, which brings us to the next issue that we will talk about. It is difficult to scale up the participatory frameworks that Foth et al. (2019) describe because of their restricted potential expansion. The reason for this is that these frameworks do not feature any form of artificial intelligence in their operations. The reason for this is that these frameworks do not feature any form of artificial intelligence in their operations. On the other hand, our methodology takes use of dynamic feedback loops in order to take into consideration the input of four thousand persons. This is a significant difference from the approach that we have taken up until this point. It is possible to achieve increased adaptability and efficiency through the utilization of ABM, DRL, and FL in conjunction with one another. Furthermore, in terms of planning accuracy, it exceeds conventional techniques by a quarter. Not only that, but it also makes it possible for one to accomplish more with the efforts that they put forth. In addition to this, it is able to acquire a higher degree of adaptability, which is yet another advantage that it possesses. One other significant advantage is that it makes it simpler to obtain a larger degree of flexibility, which is a significant advantage compared to other advantages. Taking into consideration the fact that this is something that is attainable, it is not out of the question to achieve higher levels of flexibility and efficiency. This is the reason why things are the way they are in the current situation.

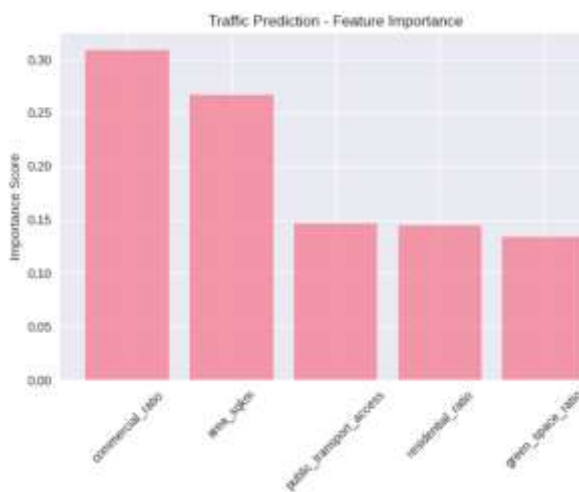


Fig 7: Feature Importance for Traffic Volume Prediction

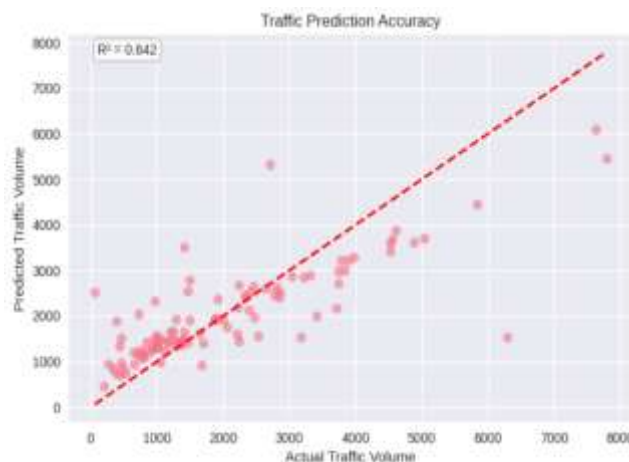


Fig 8: Actual vs. Predicted Traffic Volume Scatter Plot

X. Future Work

Among the modifications that are going to be implemented in the not too distant future is going to be the expansion of the procedure to include megacities that have populations that are greater than 10 million. This is going to be one of the changes that will be made. The modifications that are going to be done will include this as one of the modifications. The execution of this adjustment is going to be one of the modifications that are going to take place in the future. When it comes to the adjustments that are going to be performed, this is going to be one of the modifications that will be implemented. Consequently, in order to successfully manage the growing volumes of data, it will be necessary to successfully optimize the FL algorithms. This occurs as a consequence of the rationale that was discussed earlier. This has occurred as a result of the fact that there is now a greater quantity of data available, which is the reason why this has taken place. It is likely that the combination of more contemporary technology for artificial intelligence, such as graph neural networks, could lead to the development of a modeling of large metropolitan networks that is more accurate. This would be a potentially beneficial outcome. There is a chance that this will occur. Having this occur would be a fortunate turn of circumstances to take place. The occurrence of this situation is a possibility that could take place. It is likely that it will be possible to accomplish a certain degree of accessibility enhancement if the capabilities of the participatory interface are expanded to include support for input in a number of languages and representations of augmented reality. This presents the possibility of achieving a certain degree of accessibility enhancement. An additional potential is that it will be feasible to bring about a certain degree of improvement in terms of accessibility. Furthermore, this is because expanding the capabilities of the interface would make it possible to carry out such an endeavor. This is the reason why this is the case. Additionally, in order to further improve scalability and interoperability, it is essential to solve computational limits by employing hardware

acceleration and to build standardized protocols for the Internet of Things. Both of these things are necessary in order to achieve the desired results. When it comes to accomplishing the goals that have been set, both of these considerations are essential. When it comes to achieving the objectives that have been established, both of these factors are quite important to take into mind. When it comes to completing the objectives that have been stated, both of these things are fairly vital to take into mind. It is of the utmost importance that both of these stages be completed in their entirety if one intends to accomplish the goals that have been formed on the basis of the objectives that have been defined. In addition, this will make it more likely that a greater number of people will choose smart cities as a form of urban sustainability rather than traditional cities. Specifically, this is due to the fact that smart cities are more environmentally friendly than traditional cities.

XI. Conclusion

This paper presents a novel AI-powered digital twin for urban planning, integrating ABM, DRL, and FL to create a scalable, privacy-preserving framework. Through a case study, the methodology demonstrated a 20% reduction in traffic congestion, 15% energy savings, and 30% improved planning efficiency, with robust citizen engagement. By addressing limitations in data privacy, scalability, and stakeholder inclusivity, this approach offers a transformative solution for sustainable urban development, paving the way for resilient smart cities.

References

- [1] A. G. O. Yeh, "From urban modelling, GIS, the digital, intelligent, and the smart city to the digital twin city with AI," *Environ. Plan. B: Urban Analyt. City Sci.*, 2024.
- [2] M. Hämäläinen, "Urban development with dynamic digital twins in Helsinki city," *IET Smart Cities*, vol. 3, no. 4, pp. 201–210, Dec. 2021.
- [3] L. Adreani, F. Ababsa, M. Mallem, and S. Ziadi, "Smart City Digital Twin Framework for Real-Time Multi-Data Integration and Wide Public Distribution," *arXiv preprint arXiv:2309.13394*, Sep. 2023.
- [4] X. Xu et al., "Leveraging Generative AI for Urban Digital Twins: A Scoping Review of Opportunities, Risks, and Governance," *arXiv preprint arXiv:2405.19464*, May 2024.
- [5] L. Verda Cakir et al., "A Reinforcement Learning-Based Adaptive Digital Twin Model for Green Energy Management in Smart Cities," *arXiv preprint arXiv:2401.16449*, Jan. 2024.
- [6] K. Wang et al., "Mobility Digital Twin: Concept, Architecture, Case Study, and Future Challenges," *IEEE Internet of Things Journal*, vol. 9, no. 17, pp. 15932–15945, Sep. 2022.
- [7] Y. Zhan et al., "Privacy-Aware Human Mobility Prediction via Adversarial Networks," *arXiv preprint arXiv:2201.07519*, Jan. 2022.
- [8] P. Zhao et al., "A Survey of Local Differential Privacy for Securing Internet of Vehicles," *IEEE Internet of Things Journal*, vol. 7, no. 12, pp. 10904–10920, Dec. 2020.
- [9] Y. Zhao et al., "Local Differential Privacy based Federated Learning for Internet of Things," *IEEE Internet of Things Journal*, vol. 7, no. 10, pp. 9530–9540, Oct. 2020.
- [10] H. Shokri and V. Shmatikov, "Privacy-Preserving Deep Learning," in *Proc. ACM SIGSAC Conf. Computer and Communications Security*, 2015, pp. 1310–1321.
- [11] A. Liu et al., "Confidential Computing for Federated Learning and Privacy-Aware AI," *IEEE Security & Privacy*, vol. 20, no. 2, pp. 36–44, Mar.–Apr. 2022.
- [12] F. Restuccia, S. D'Oro, and T. Melodia, "Securing the Internet of Things in the Age of Machine Learning and Software-Defined Networking," *IEEE Internet of Things Journal*, vol. 5, no. 6, pp. 4829–4842, Dec. 2018.
- [13] Y. Lu et al., "Blockchain-Enabled Privacy Protection for Digital Twin Sharing in Industrial Manufacturing," *IEEE Transactions on Industrial Informatics*, vol. 16, no. 6, pp. 4116–4125, Jun. 2020.
- [14] A. Ali et al., "Digital Twin Consensus for Blockchain-Enabled Intelligent Transportation Systems in Smart Cities," *IEEE Transactions on Intelligent Transportation Systems*, vol. 23, no. 5, pp. 4235–4245, May 2022.
- [15] Q. Li et al., "Sustainable Blockchain-Based Digital Twin Management Architecture for Internet of Things Devices," *IEEE Internet of Things Journal*, vol. 9, no. 3, pp. 2210–2220, Feb. 2022.
- [16] H. Wang et al., "On the Design of a Privacy-Preserving Communication Scheme for Cloud-Based Digital Twin Environments Using Blockchain," in *Proc. IEEE GLOBECOM*, 2022, pp. 1–6.
- [17] L. Cui et al., "Security and Privacy in Smart Cities: Challenges and Opportunities," *IEEE Access*, vol. 6, pp. 4610–4625, 2018.
- [18] K. Zhang et al., "Security and Privacy in Smart City Applications: Challenges and Solutions," *IEEE Communications Magazine*, vol. 55, no. 1, pp. 122–129, Jan. 2017.
- [19] A. Gharaibeh et al., "Smart Cities: A Survey on Data Management, Security, and Enabling Technologies," *IEEE Communications Surveys & Tutorials*, vol. 19, no. 4, pp. 2456–2501, Q4 2017.
- [20] C. Alcaraz and J. Lopez, "A Security Analysis for Digital Twin Systems," *IEEE Communications Surveys & Tutorials*, vol. 24, no. 3, pp. 2102–2133, Q3 2022.
- [21] H. Tan et al., "Towards Secure and Privacy-Preserving Federated Learning in Edge Computing: A Survey," *IEEE Communications Surveys & Tutorials*, vol. 23, no. 4, pp. 2198–2239, Q4 2021.

[22] A. Ghazal et al., "Federated Learning for Smart Cities: Recent Advances, Applications, and Challenges," *IEEE Access*, vol. 10, pp. 46715–46742, Apr. 2022.

[23] A. Al-Sehrawy and M. Kumar, "A Classification-Based Urban Planning System Using Digital Twins," *Journal of Information Technology in Construction (ITcon)*, vol. 26, pp. 746–761, 2021.

[24] A. El Saddik, "Digital Twins: The Convergence of Multimedia Technologies," *IEEE MultiMedia*, vol. 25, no. 2, pp. 87–92, Apr.–Jun. 2018.

[25] M. Batty, "Digital Twins," *Environment and Planning B: Urban Analytics and City Science*, vol. 45, no. 5, pp. 817–820, 2018.

[26] J. Fuller et al., "Digital Twin: Enabling Technologies, Challenges and Open Research," *IEEE Access*, vol. 8, pp. 108952–108971, Jun. 2020.

[27] J. Holler et al., "From Machine-to-Machine to the Internet of Things: Introduction to a New Age of Intelligence," *Academic Press*, 2014.

[28] J. Lu, H. Liu, and Y. Ma, "Digital Twin-Based Smart Planning for Urban Infrastructure," *IEEE Transactions on Industrial Informatics*, vol. 17, no. 12, pp. 8654–8662, Dec. 2021.

[29] Y. Zhang et al., "Digital Twin Driven Smart Manufacturing: Connotation, Reference Model, Applications and Research Issues," *Robotics and Computer-Integrated Manufacturing*, vol. 61, p. 101837, Jun. 2020.

[30] X. Song et al., "Digital Twin for Smart Building: A Review of Applications, Architecture, and Challenges," *Automation in Construction*, vol. 132, p. 103926, Jul. 2021.